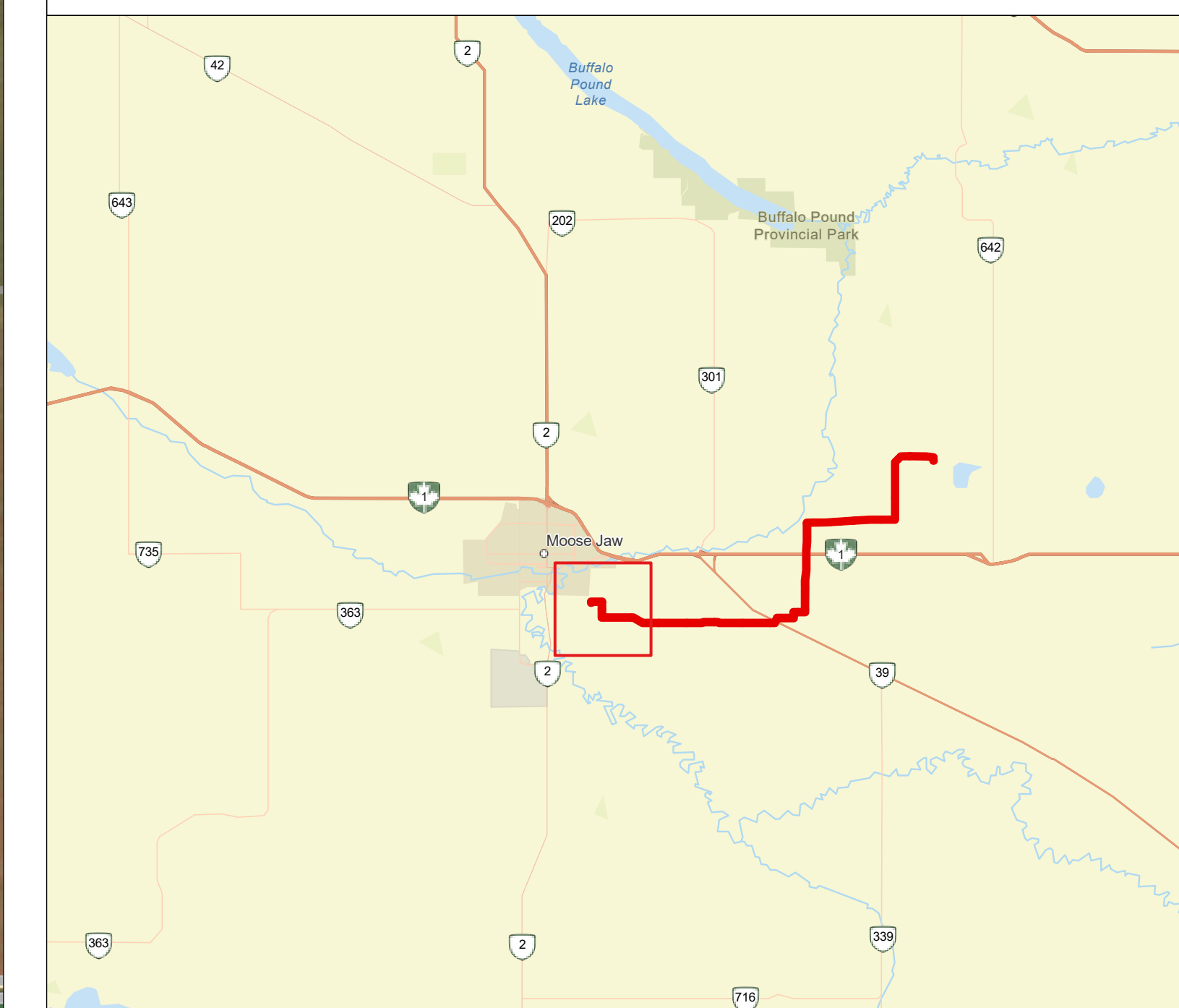


**PIPELINE OVERVIEW MAP**

2-27-16-26 W2M  
to  
8-22-17-24 W2M











R.M. of Moose Jaw No. 161  
R.M. of Pense No. 160  
R.M. of Baildon No. 131  
R.M. of Redburn No. 130

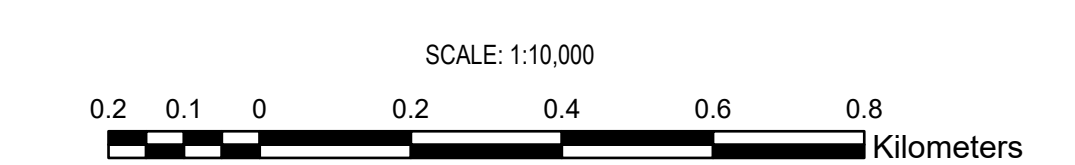
**SASKATCHEWAN**



KEY MAP SCALE: 1:500,000

**Legend**

-  TRANSGAS Proposed Pipeline
-  TRANSGAS Pipeline
-  Foreign Pipeline
-  Railway
-  City / Town
-  River / Creek
-  Highway
-  Collector
-  Local Street
-  Resource / Recreation



No.	DESCRIPTION	DATE	BY	CHK
0	ISSUED	2021-08-25	EH	TDS

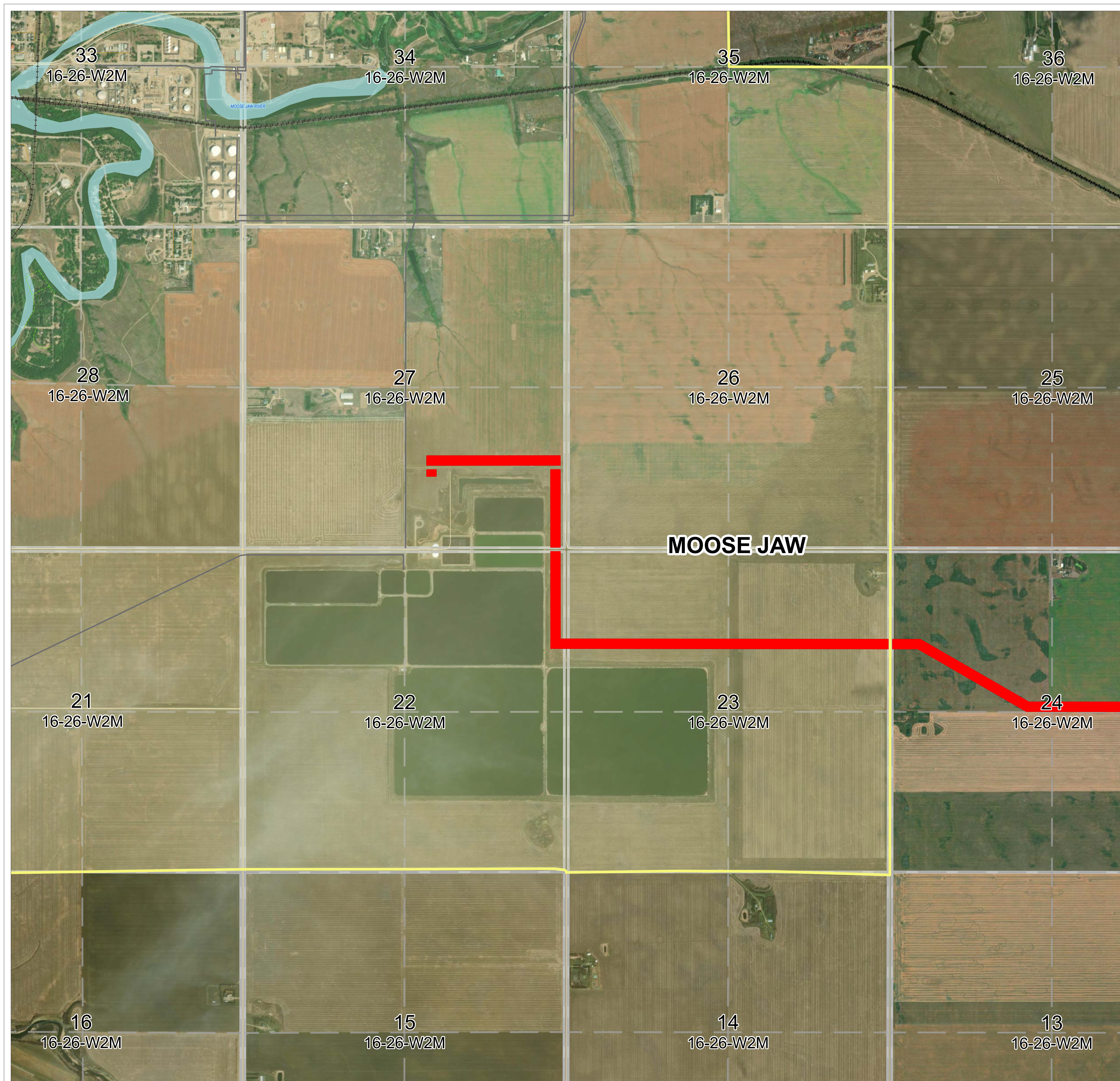
**CALTECH SURVEYS** | BRITISH COLUMBIA 250-263-9121 | ALBERTA 403-263-9055 | SASKATCHEWAN 306-775-1814 | MANITOBA 204-748-1053  
www.caltechsurveys.com

DRAWN BY: EH | DATE: 2021-08-25 | JOB NO.: 320-2175 | Page 1 of 6  
PROJECTION: WGS 1984 Web Mercator Auxiliary Sphere  
LAYOUT: 34 x 44 (ANSI E) Landscape  
DRAWING: \\regfile1\cadd\Projects\2021\21755 - GIS1 - Mapping\320-2175M02.aprx

NOTE:  
1)S Data Current to August, 2021  
Background Data Provided by ESRI

ATTENTION - THIS DATA IS OWNED BY SASKENERGY, ITS AFFILIATES OR THIRD PARTIES AND IS PROVIDED TO YOU ON THE FOLLOWING TERMS:  
1) DATA SHALL NOT BE DISCLOSED TO THIRD PARTIES OR USED FOR ANY OTHER PURPOSE THAN AGREED;  
2) DATA IS PROVIDED "AS IS" WITHOUT WARRANTY OR REPRESENTATION OF ACCURACY, TIMELINESS OR COMPLETENESS AND IS CURRENT TO DATE INDICATED;  
3) LOCATIONS OF GAS LINES ARE APPROXIMATE ONLY AND YOU MUST PLACE A REQUEST FOR EXACT FACILITY LOCATES TO SASKENERGY CALL CORPORATION, TOLL FREE AT 1-888-826-4888 OR THROUGH WWW.SASKENERGY.COM;  
4) YOU AGREE TO INDEMNIFY SASKENERGY FOR ANY CLAIM FOR DAMAGES THAT ARISES OUT OF YOUR IMPROPER USE OR DISCLOSURE OF THE DATA.

FOR COMPLETE LISTING OF TERMS AND CONDITIONS ATTACHED TO AND INCORPORATED INTO SASKENERGY'S LICENSE AND AUTHORIZATION OF YOUR USE OF THIS DATA SEE THE FOLLOWING WEBSITE LINKS: HTTP://WWW.SASKENERGY.COM/Disclaimer.ER.ASP OR HTTP://WWW.TRANSRAS.COM/Disclaimer.ER.ASP



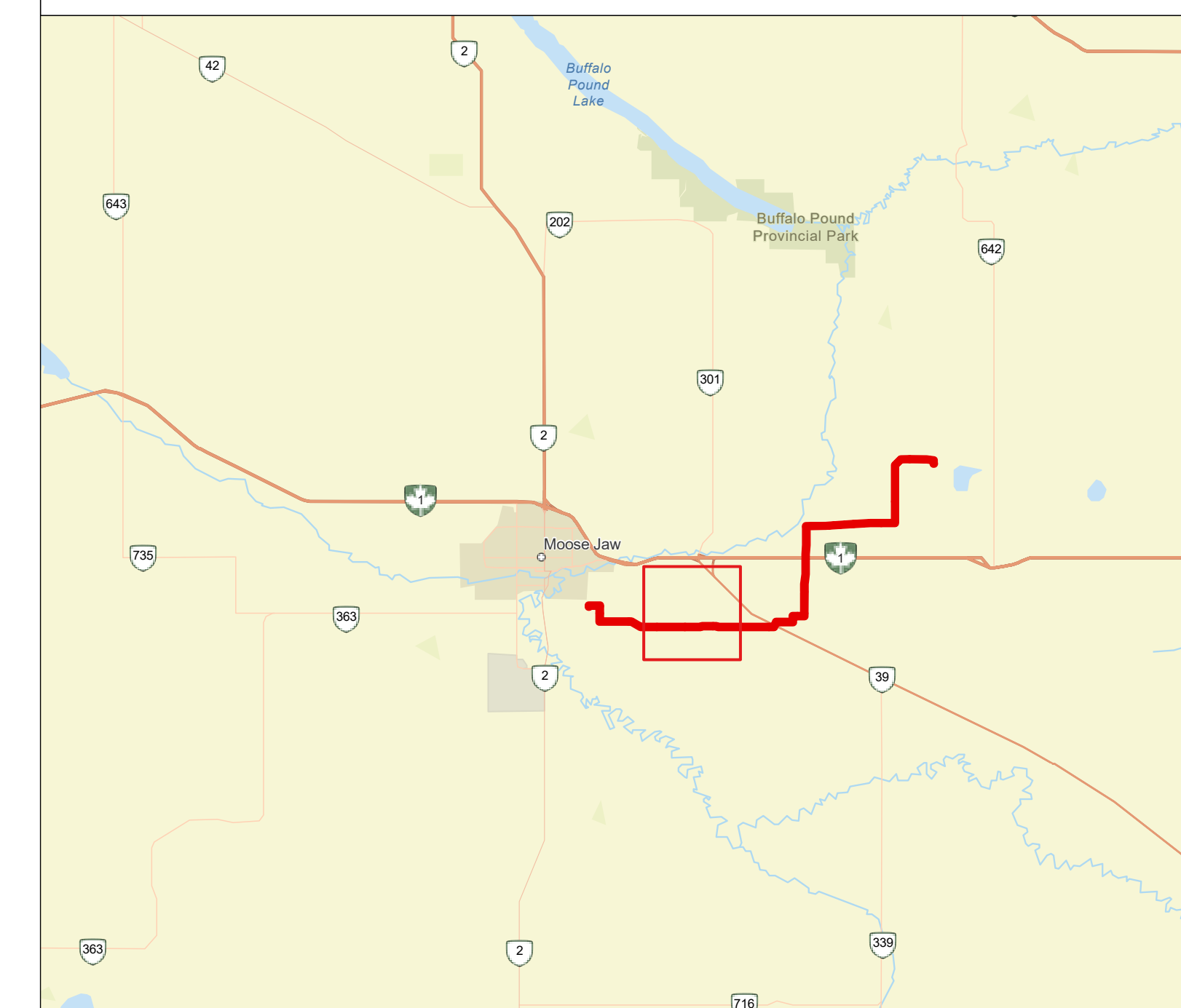


**PIPELINE OVERVIEW MAP**











2-27-16-26 W2M  
to  
8-22-17-24 W2M

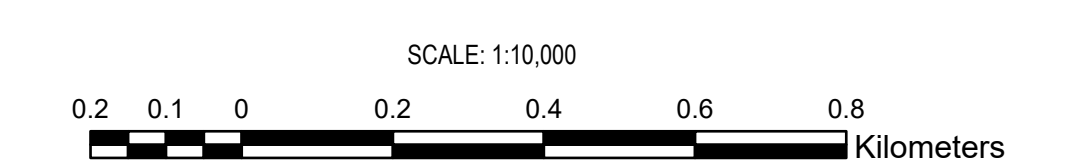
R.M. of Moose Jaw No. 161  
R.M. of Pense No. 160  
R.M. of Baidon No. 131  
R.M. of Redburn No. 130

**SASKATCHEWAN**



**Legend**

-  TRANSGAS Proposed Pipeline
-  TRANSGAS Pipeline
-  Foreign Pipeline
-  Railway
-  City / Town
-  River / Creek
-  Highway
-  Collector
-  Local Street
-  Resource / Recreation



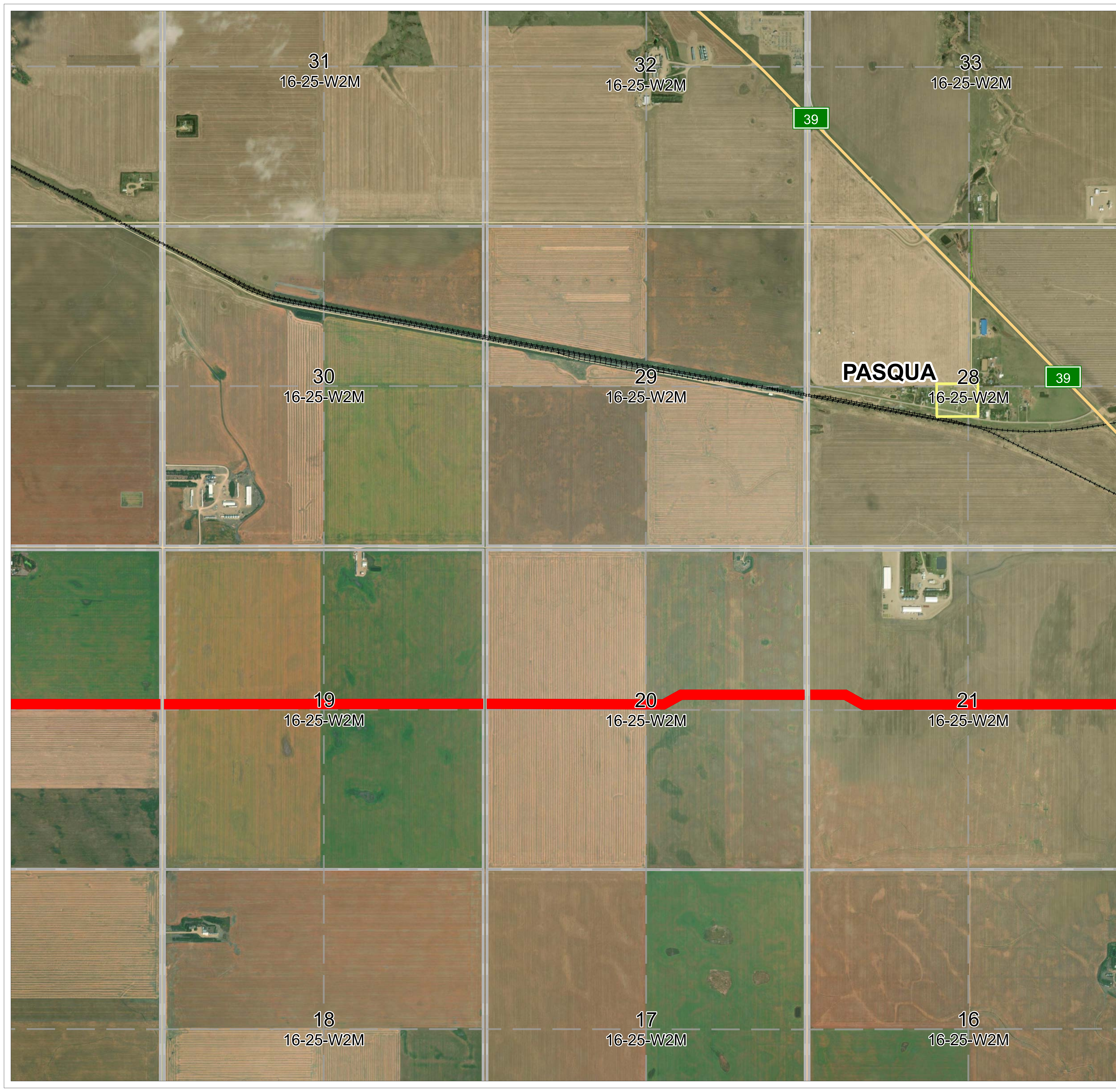
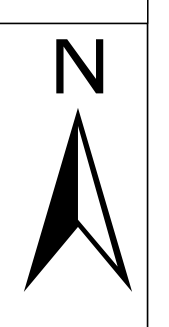
No.	DESCRIPTION	DATE	BY	CHK
0	ISSUED	2021-08-25	EH	TDS

**CALTECH SURVEYS** | BRITISH COLUMBIA 250-263-9121 | ALBERTA 403-263-8055 | SASKATCHEWAN 306-775-1814 | MANITOBA 204-748-1053  
www.caltechsurveys.com

DRAWN BY: EH | DATE: 2021-08-25 | JOB NO.: 320-2175 | Page 2 of 6  
PROJECTION: WGS 1984 Web Mercator Auxiliary Sphere  
LAYOUT: 34 x 44 (ANSI E) Landscape  
DRAWING: \\regfile1\cadd\Projects\2021\2175 - GIS1 - Mapping\320-2175M02.aprx

NOTE:  
1) S Data Current to August, 2021  
Background Data Provided by ESR  
ATTENTION - THIS DATA IS OWNED BY SASKENERGY, ITS AFFILIATES OR THIRD PARTIES AND IS PROVIDED TO YOU ON THE FOLLOWING TERMS:  
1) DATA SHALL NOT BE DISCLOSED TO THIRD PARTIES OR USED FOR ANY OTHER PURPOSE THAN AGREED;  
2) DATA IS PROVIDED AS-IS WITHOUT WARRANTY OR REPRESENTATION OF ACCURACY, TIMELINESS OR COMPLETENESS AND IS CURRENT TO DATE INDICATED;  
3) LOCATIONS OF GAS LINES ARE APPROXIMATE ONLY AND YOU MUST PLACE A REQUEST FOR EXACT FACILITY LOCATES TO SASKENERGY CALL CORPORATION, TOLL FREE AT 1-888-828-4888 OR THROUGH WWW.SASKENERGY.COM;  
4) YOU AGREE TO INDEMNIFY SASKENERGY FOR ANY CLAIM FOR DAMAGES THAT ARISES OUT OF YOUR IMPROPER USE OR DISCLOSURE OF THE DATA.

FOR COMPLETE LISTING OF TERMS AND CONDITIONS ATTACHED TO AND INCORPORATED INTO SASKENERGY'S LICENSE AND AUTHORIZATION OF YOUR USE OF THIS DATA SEE THE FOLLOWING WEBSITE LINKS: HTTP://WWW.SASKENERGY.COM/DISCLAIMER.ASP OR HTTP://WWW.TRANS GAS.COM/DISCLAIMER.ASP



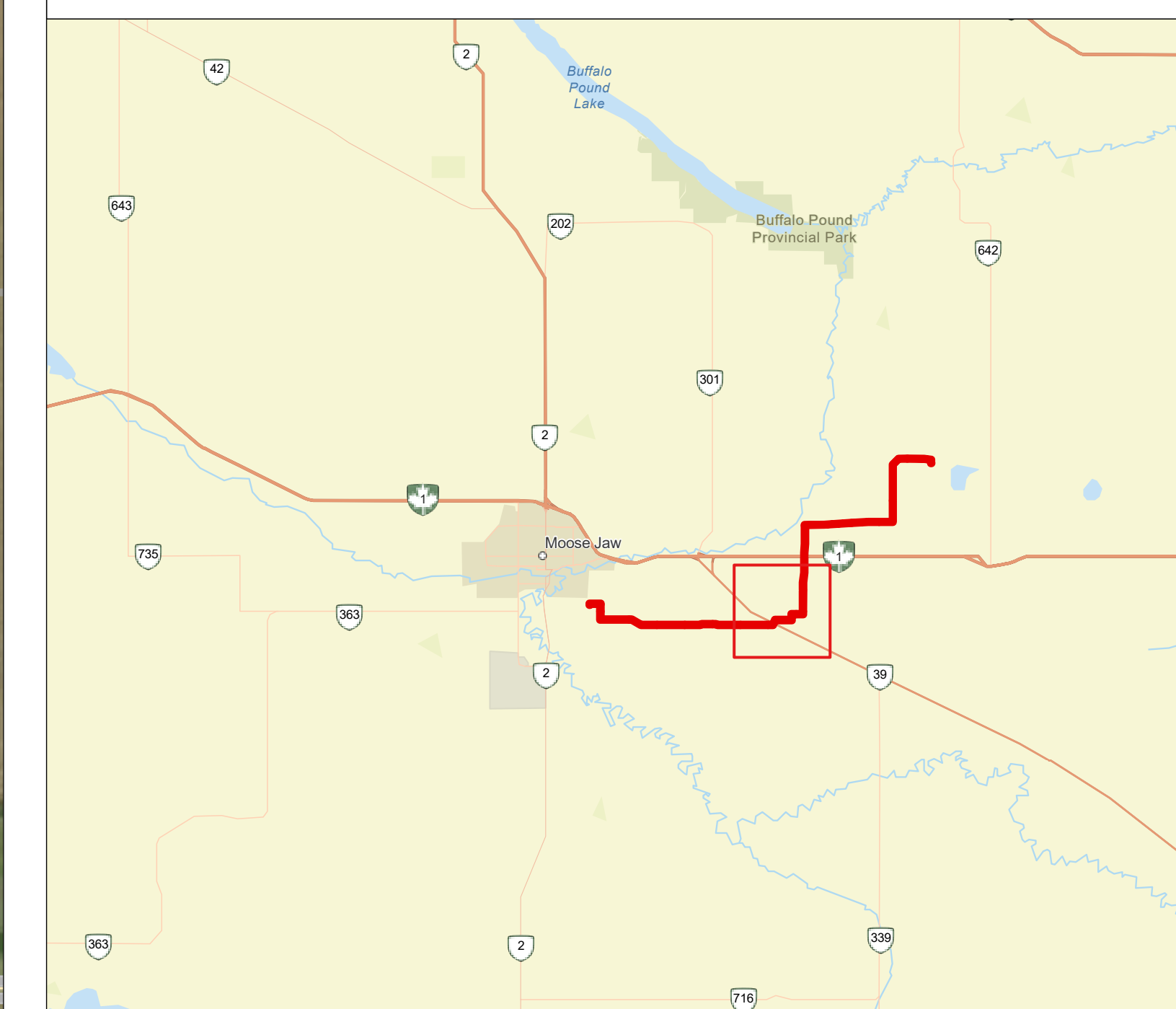


**PIPELINE OVERVIEW MAP**

2-27-16-26 W2M  
to  
8-22-17-24 W2M











R.M. of Moose Jaw No. 161  
R.M. of Pense No. 160  
R.M. of Baildon No. 131  
R.M. of Redburn No. 130

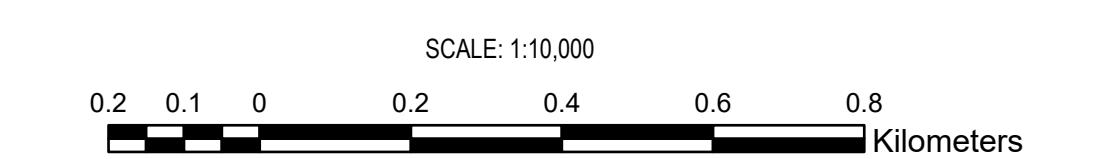
**SASKATCHEWAN**



KEY MAP SCALE: 1:500,000

**Legend**

-  TRANSGAS Proposed Pipeline
-  TRANSGAS Pipeline
-  Foreign Pipeline
-  Railway
-  City / Town
-  River / Creek
-  Highway
-  Collector
-  Local Street
-  Resource / Recreation



No.	DESCRIPTION	DATE	BY	CHK
0	ISSUED	2021-08-25	EH	TDS

	BRITISH COLUMBIA 250-263-9121	ALBERTA 403-263-9055	SASKATCHEWAN 306-775-1814	MANITOBA 204-748-1053
---	----------------------------------	-------------------------	------------------------------	--------------------------

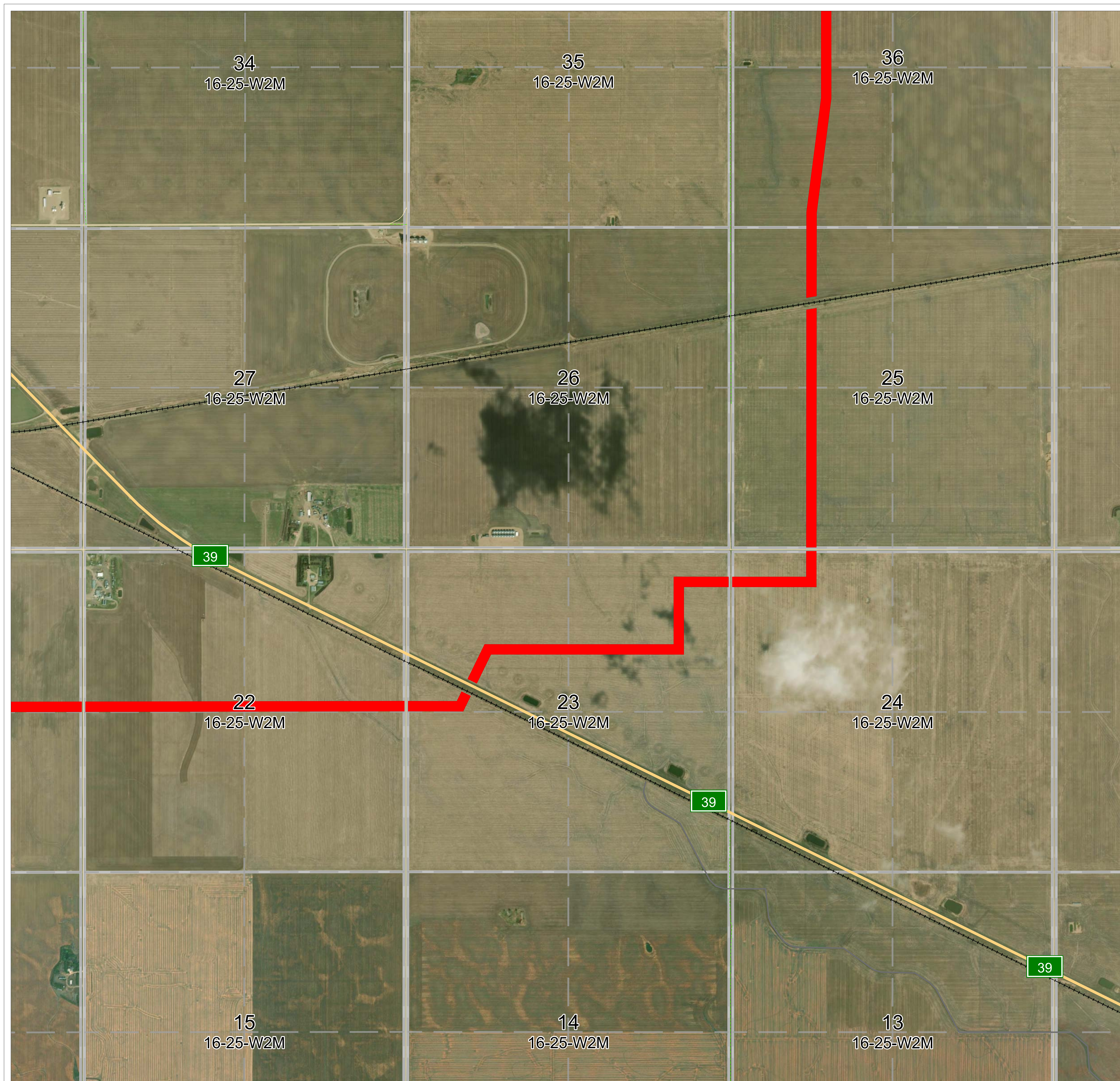
DRAWN BY: EH DATE: 2021-08-25 JOB NO.: 320-2175 Page 3 of 6

PROJECTION: WGS 1984 Web Mercator Auxiliary Sphere  
LAYOUT: 34 x 44 (ANSI E) Landscape  
DRAWING: \\regfile01\cadd\Projects\2021\21755 - GIS\1 - Mapping\320-2175M02.aprx

NOTE:  
1) S Data Current to August, 2021  
2) Background Data Provided by ESR

ATTENTION - THIS DATA IS OWNED BY SASKENERGY, ITS AFFILIATES OR THIRD PARTIES AND IS PROVIDED TO YOU ON THE FOLLOWING TERMS:  
1) DATA SHALL NOT BE DISCLOSED TO THIRD PARTIES OR USED FOR ANY OTHER PURPOSE THAN AGREED;  
2) DATA IS PROVIDED "AS IS" WITHOUT WARRANTY OR REPRESENTATION OF ACCURACY, TIMELINESS OR COMPLETENESS AND IS CURRENT TO DATE INDICATED;  
3) LOCATIONS OF GAS LINES ARE APPROXIMATE ONLY AND YOU MUST PLACE A REQUEST FOR EXACT FACILITY LOCATES TO SASKENERGY CALL CORPORATION, TOLL FREE AT 1-888-826-4888 OR THROUGH WWW.SASKENERGY.COM;  
4) YOU AGREE TO INDEMNIFY SASKENERGY FOR ANY CLAIM FOR DAMAGES THAT ARISES OUT OF YOUR IMPROPER USE OR DISCLOSURE OF THE DATA.

FOR COMPLETE LISTING OF TERMS AND CONDITIONS ATTACHED TO AND INCORPORATED INTO SASKENERGY'S LICENSE AND AUTHORIZATION OF YOUR USE OF THIS DATA SEE THE FOLLOWING WEBSITE LINKS: HTTP://WWW.SASKENERGY.COM/Disclaimer ER ASP OR HTTP://WWW.TRANS GAS.COM/Disclaimer ER ASP



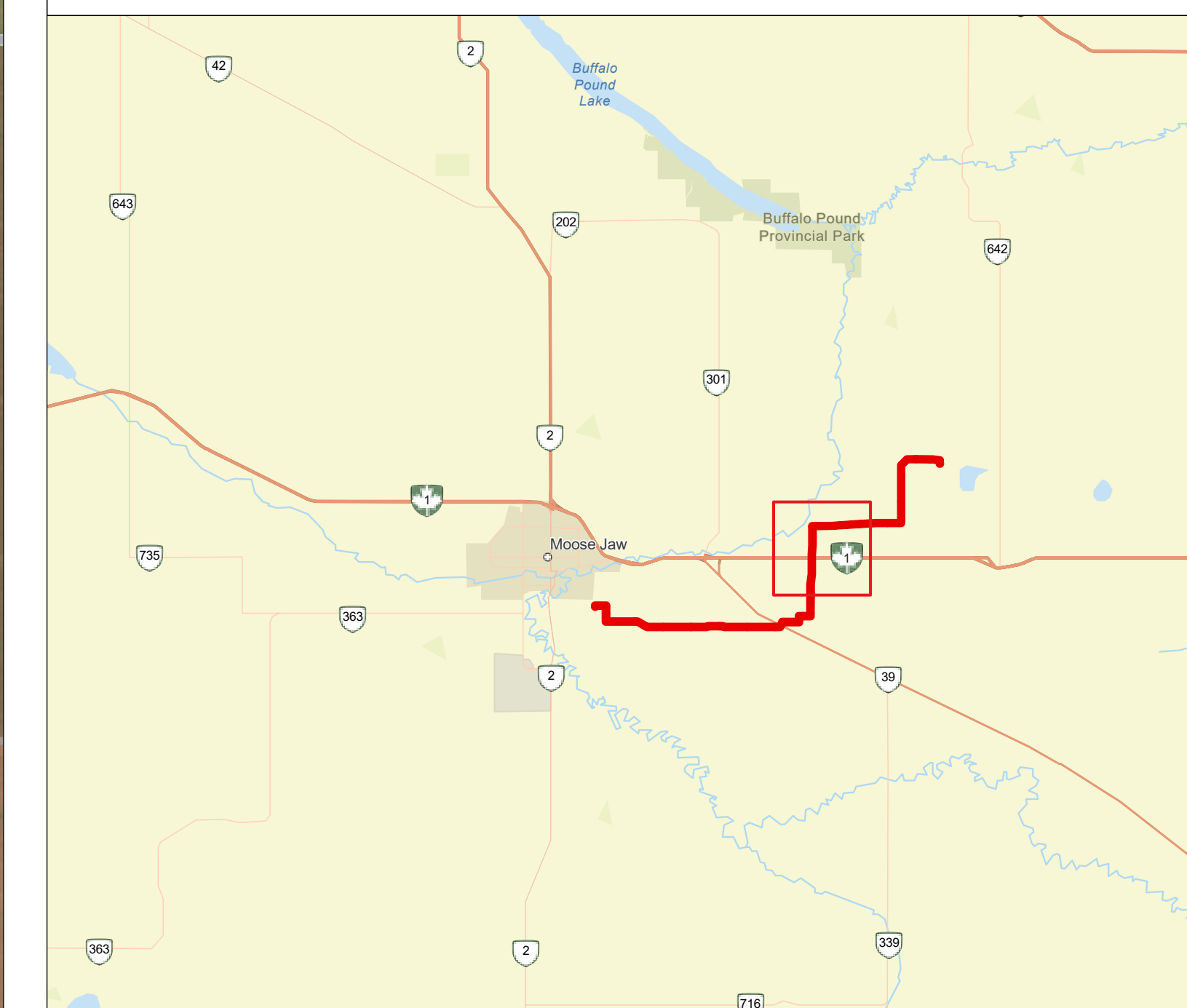


**PIPELINE OVERVIEW MAP**

2-27-16-26 W2M  
to  
8-22-17-24 W2M











R.M. of Moose Jaw No. 161  
R.M. of Pense No. 160  
R.M. of Baildon No. 131  
R.M. of Redburn No. 130

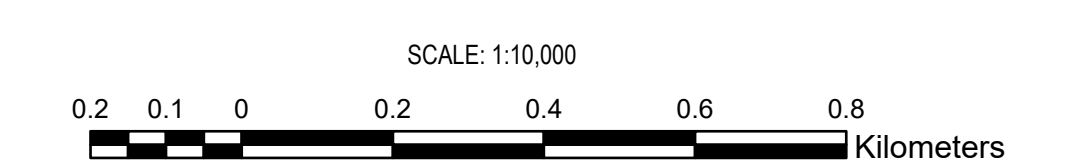
**SASKATCHEWAN**



KEY MAP SCALE: 1:500,000

**Legend**

-  TRANSGAS Proposed Pipeline
-  TRANSGAS Pipeline
-  Foreign Pipeline
-  Railway
-  City / Town
-  River / Creek
-  Highway
-  Collector
-  Local Street
-  Resource / Recreation



No.	DESCRIPTION	DATE	BY	CHK
0	ISSUED	2021-08-25	EH	TDS

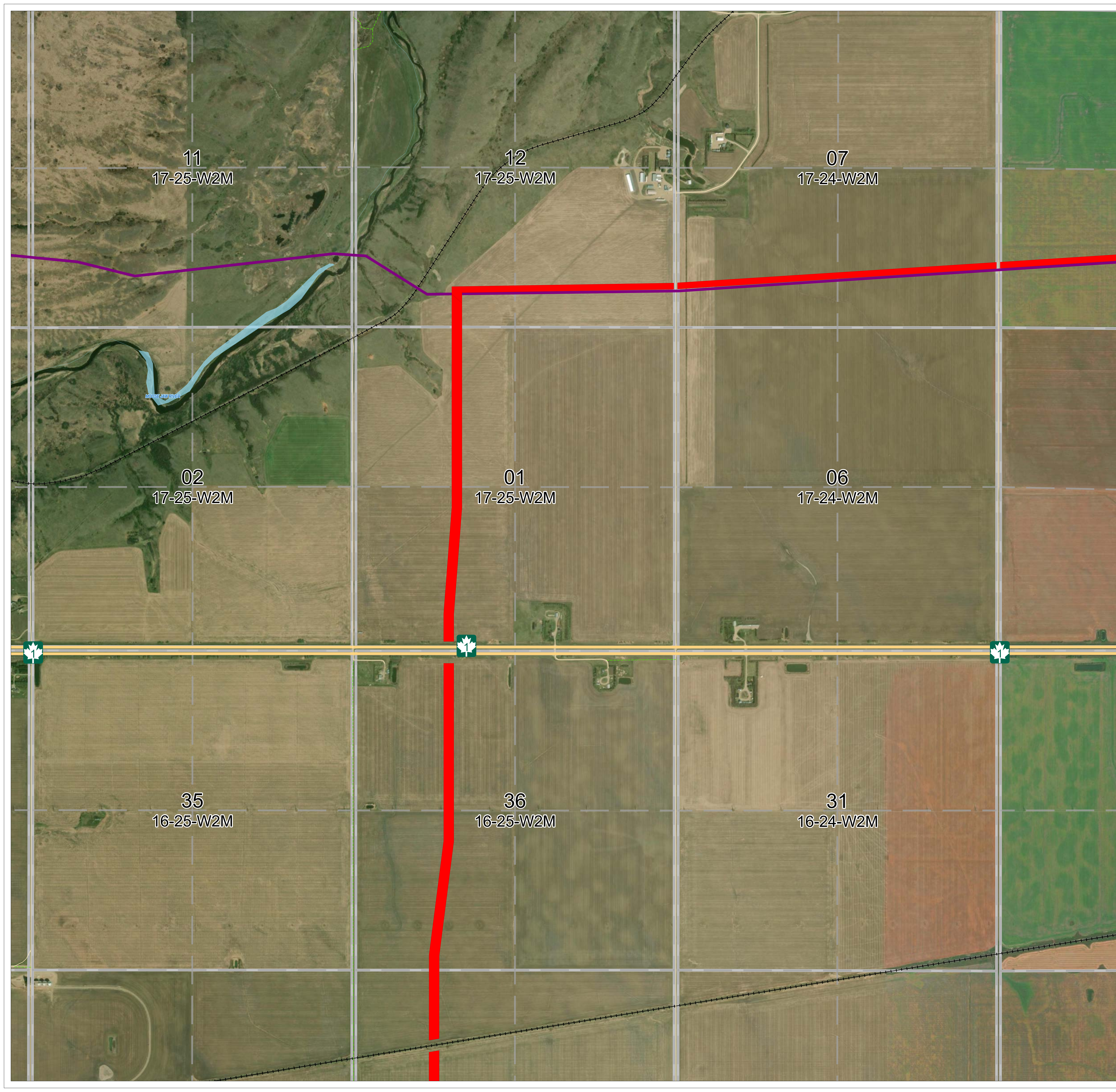
**CALTECH SURVEYS** | BRITISH COLUMBIA 250-263-9121 | ALBERTA 403-263-9055 | SASKATCHEWAN 306-775-1814 | MANITOBA 204-748-1053  
www.caltechsurveys.com

DRAWN BY: EH | DATE: 2021-08-25 | JOB NO.: 320-2175 | Page 4 of 6  
PROJECTION: WGS 1984 Web Mercator Auxiliary Sphere  
LAYOUT: 34 x 44 (ANSI E) Landscape  
DRAWING: \\regfile01\cad\Projects\2021\2175 - GIS1 - Mapping\320-2175M2.aprx

NOTE:  
1) S Data Current to August, 2021  
Background Data Provided by ESR

ATTENTION - THIS DATA IS OWNED BY SASKENERGY, ITS AFFILIATES OR THIRD PARTIES AND IS PROVIDED TO YOU ON THE FOLLOWING TERMS:  
1) DATA SHALL NOT BE DISCLOSED TO THIRD PARTIES OR USED FOR ANY OTHER PURPOSE THAN AGREED;  
2) DATA IS PROVIDED AS IS WITHOUT WARRANTY OR REPRESENTATION OF ACCURACY, TIMELINESS OR COMPLETENESS AND IS CURRENT TO DATE INDICATED;  
3) LOCATIONS OF GAS LINES ARE APPROXIMATE ONLY AND YOU MUST PLACE A REQUEST FOR EXACT FACILITY LOCATES TO SASKIST CALL CORPORATION, TOLL FREE AT 1-888-826-4888 OR THROUGH WWW.SASKISTCALL.COM;  
4) YOU AGREE TO INDEMNIFY SASKENERGY FOR ANY CLAIM FOR DAMAGES THAT ARISES OUT OF YOUR IMPROPER USE OR DISCLOSURE OF THE DATA.

FOR COMPLETE LISTING OF TERMS AND CONDITIONS ATTACHED TO AND INCORPORATED INTO SASKENERGY'S LICENSE AND AUTHORIZATION OF YOUR USE OF THIS DATA SEE THE FOLLOWING WEBSITE LINKS: HTTP://WWW.SASKENERGY.COM/DISCLAIMER.ASP OR HTTP://WWW.TRANS GAS.COM/DISCLAIMER.ASP



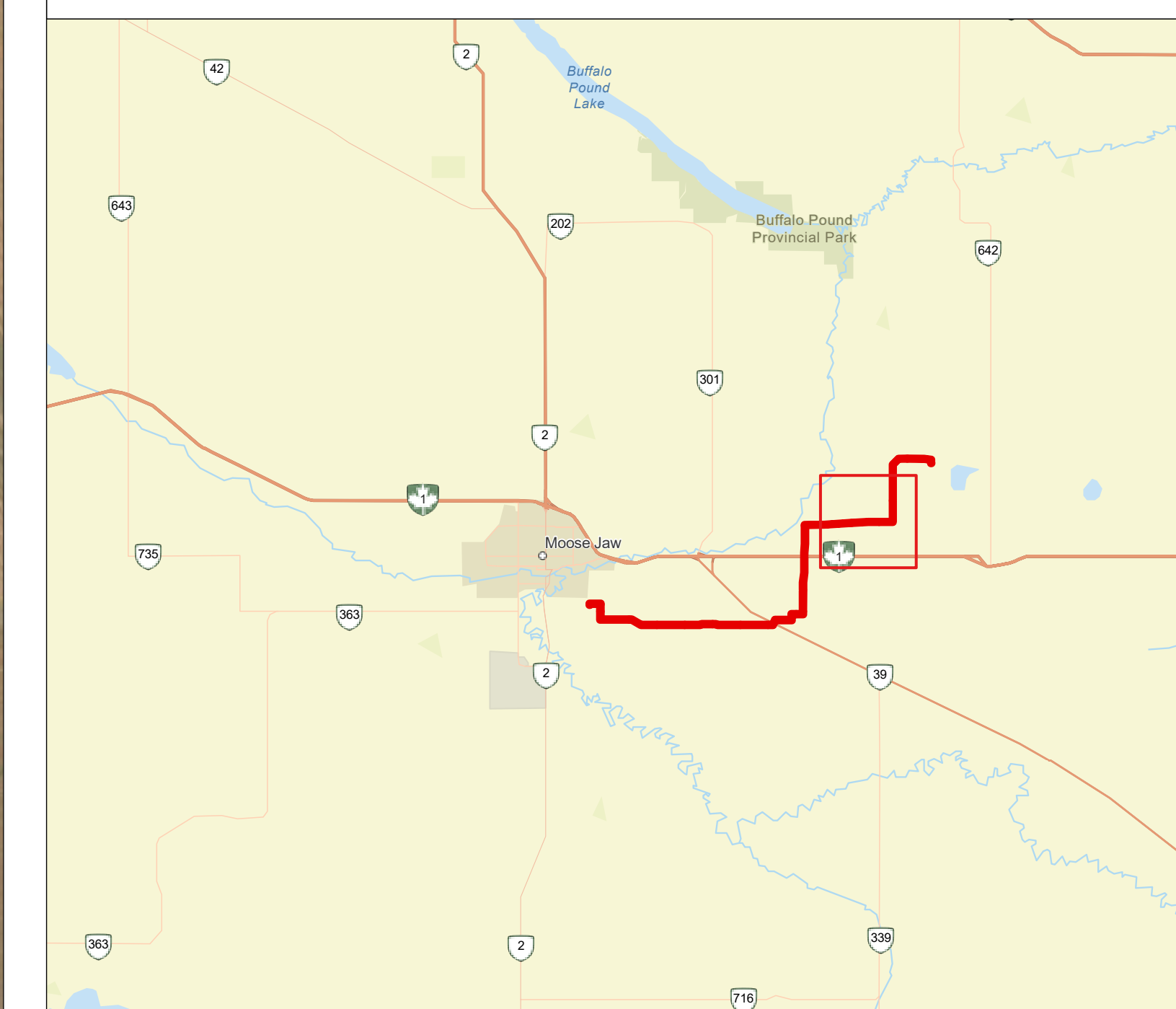


**PIPELINE OVERVIEW MAP**











2-27-16-26 W2M  
to  
8-22-17-24 W2M

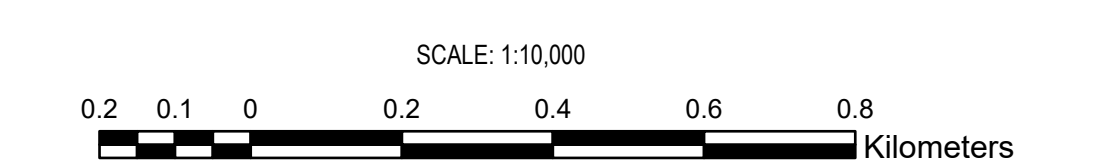
R.M. of Moose Jaw No. 161  
R.M. of Pense No. 160  
R.M. of Baildon No. 131  
R.M. of Redburn No. 130

**SASKATCHEWAN**



**Legend**

-  TRANSGAS Proposed Pipeline
-  TRANSGAS Pipeline
-  Foreign Pipeline
-  Railway
-  City / Town
-  River / Creek
-  Highway
-  Collector
-  Local Street
-  Resource / Recreation

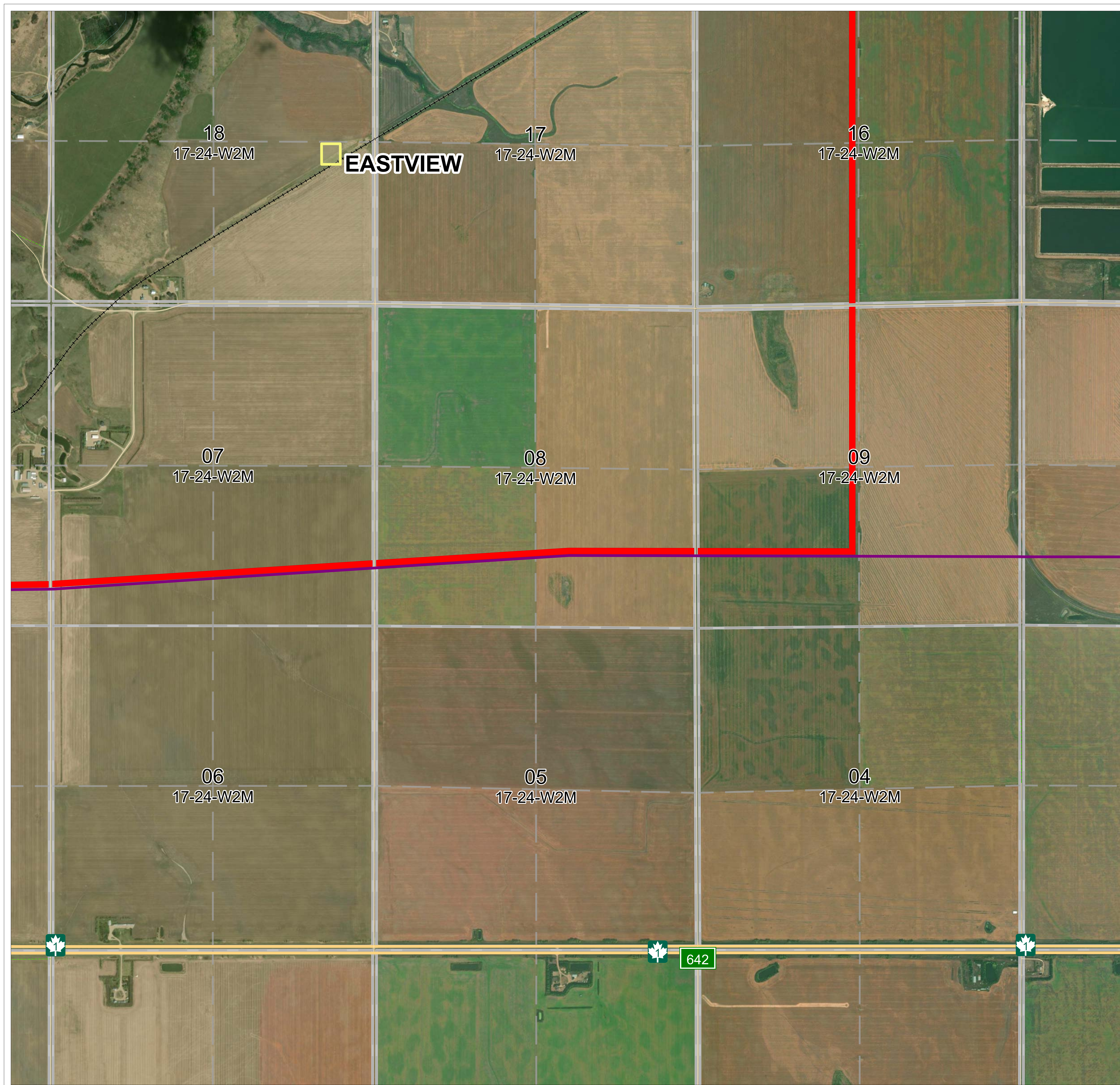
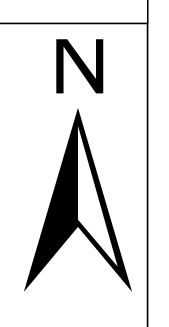


No.	DESCRIPTION	DATE	BY	CHK
0	ISSUED	2021-08-25	EH	TDS

**CALTECH SURVEYS** | BRITISH COLUMBIA 250-263-9121 | ALBERTA 403-263-8055 | SASKATCHEWAN 306-775-1814 | MANITOBA 204-748-1053  
www.caltechsurveys.com

DRAWN BY: EH | DATE: 2021-08-25 | JOB NO.: 320-2175 | Page 5 of 6  
PROJECTION: WGS 1984 Web Mercator Auxiliary Sphere  
LAYOUT: 34 x 44 (ANSI E) Landscape  
DRAWING: \\regfile01\cadd\Projects\2021\21755 - GIS1 - Mapping\320-2175M02.aprx

NOTE:  
1) S Data Current to August, 2021  
Background Data Provided by ESR  
ATTENTION - THIS DATA IS OWNED BY SASKENERGY, ITS AFFILIATES OR THIRD PARTIES AND IS PROVIDED TO YOU ON THE FOLLOWING TERMS:  
1) DATA SHALL NOT BE DISCLOSED TO THIRD PARTIES OR USED FOR ANY OTHER PURPOSE THAN AGREED;  
2) DATA IS PROVIDED "AS IS" WITHOUT WARRANTY OR REPRESENTATION OF ACCURACY, TIMELINESS OR COMPLETENESS AND IS CURRENT TO DATE INDICATED;  
3) LOCATIONS OF GAS LINES ARE APPROXIMATE ONLY AND YOU MUST PLACE A REQUEST FOR EXACT FACILITY LOCATES TO SASKIST CALL CORPORATION, TOLL FREE AT 1-888-824-4888 OR THROUGH WWW.SASKISTCALL.COM;  
4) YOU AGREE TO INDEMNIFY SASKENERGY FOR ANY CLAIM FOR DAMAGES THAT ARISES OUT OF YOUR IMPROPER USE OR DISCLOSURE OF THE DATA.  
FOR COMPLETE LISTING OF TERMS AND CONDITIONS ATTACHED TO AND INCORPORATED INTO SASKENERGY'S LICENSE AND AUTHORIZATION OF YOUR USE OF THIS DATA SEE THE FOLLOWING WEBSITE LINKS: HTTP://WWW.SASKENERGY.COM/Disclaimer.ER.ASP OR HTTP://WWW.TRANSRAS.COM/Disclaimer.ER.ASP



642

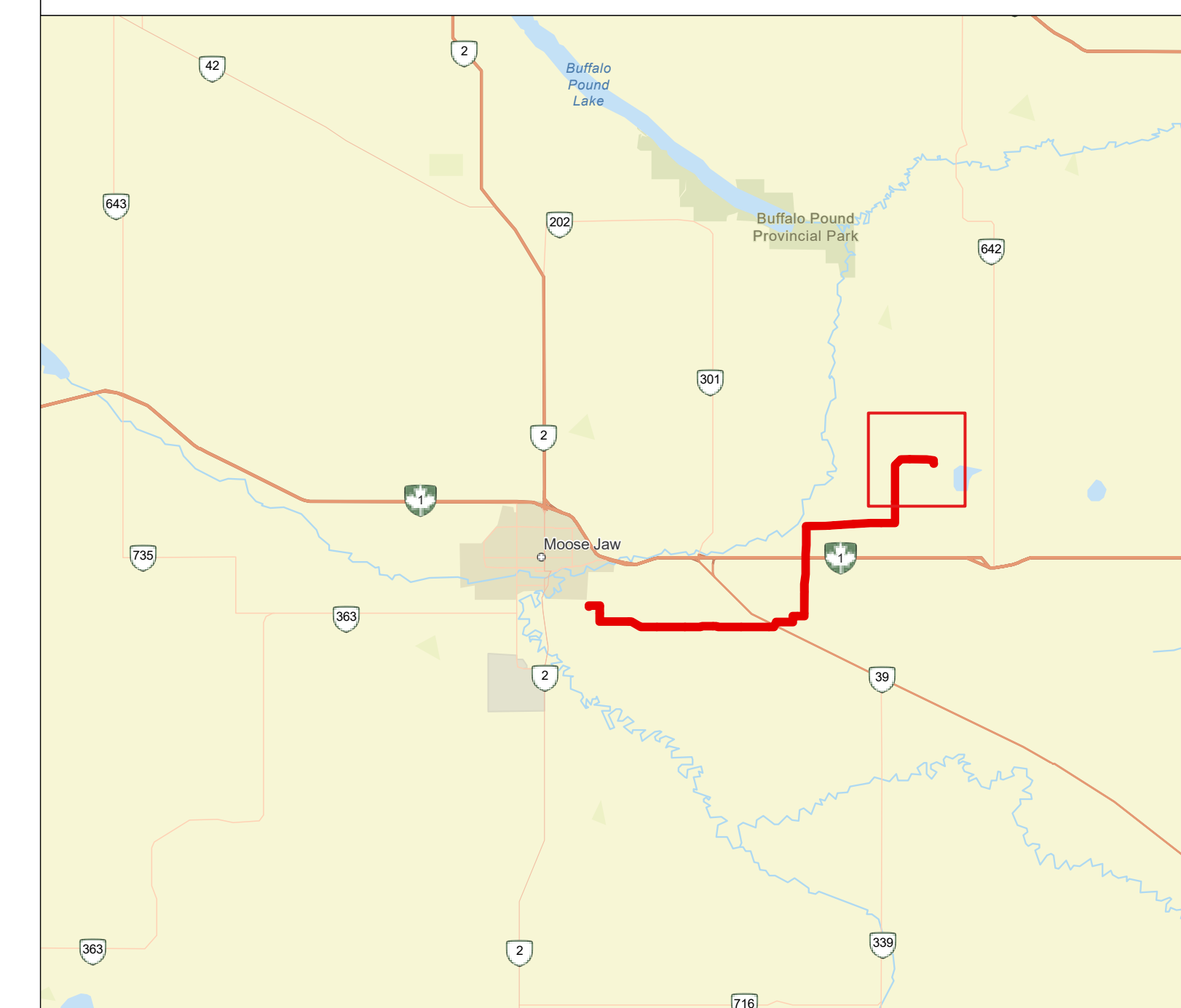


**PIPELINE OVERVIEW MAP**











2-27-16-26 W2M  
to  
8-22-17-24 W2M

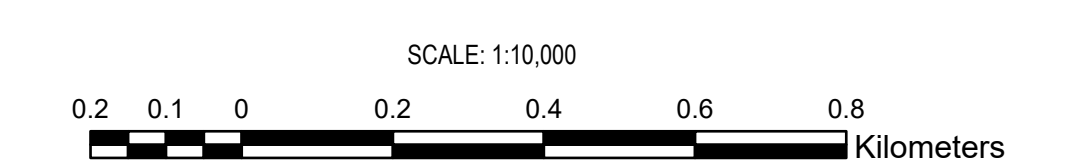
R.M. of Moose Jaw No. 161  
R.M. of Pense No. 160  
R.M. of Baildon No. 131  
R.M. of Redburn No. 130

**SASKATCHEWAN**



**Legend**

-  TRANSGAS Proposed Pipeline
-  TRANSGAS Pipeline
-  Foreign Pipeline
-  Railway
-  City / Town
-  River / Creek
-  Highway
-  Collector
-  Local Street
-  Resource / Recreation



No.	DESCRIPTION	DATE	BY	CHK
0	ISSUED	2021-08-25	EH	TDS

**CALTECH SURVEYS** | BRITISH COLUMBIA 250-263-9121 | ALBERTA 403-263-8055 | SASKATCHEWAN 306-775-1814 | MANITOBA 204-748-1053  
www.caltechsurveys.com

DRAWN BY: EH | DATE: 2021-08-25 | JOB NO.: 320-2175 | Page 6 of 6  
PROJECTION: WGS 1984 Web Mercator Auxiliary Sphere  
LAYOUT: 34 x 44 (ANSI E) Landscape  
DRAWING: \\regfile01\cadd\Projects\2021\21755 - GIS\1 - Mapping\320-2175M02.aprx

NOTE:  
1) S Data Current to August, 2021  
Background Data Provided by ESR  
ATTENTION - THIS DATA IS OWNED BY SASKENERGY, ITS AFFILIATES OR THIRD PARTIES AND IS PROVIDED TO YOU ON THE FOLLOWING TERMS:  
1) DATA SHALL NOT BE DISCLOSED TO THIRD PARTIES OR USED FOR ANY OTHER PURPOSE THAN AGREED;  
2) DATA IS PROVIDED AS-IS WITHOUT WARRANTY OR REPRESENTATION OF ACCURACY, TIMELINESS OR COMPLETENESS AND IS CURRENT TO DATE INDICATED;  
3) LOCATIONS OF GAS LINES ARE APPROXIMATE ONLY AND YOU MUST PLACE A REQUEST FOR EXACT FACILITY LOCATES TO SASKENERGY CALL CORPORATION, TOLL FREE AT 1-888-828-4888 OR THROUGH WWW.SASKENERGY.COM;  
4) YOU AGREE TO INDEMNIFY SASKENERGY FOR ANY CLAIM FOR DAMAGES THAT ARISES OUT OF YOUR IMPROPER USE OR DISCLOSURE OF THE DATA.

FOR COMPLETE LISTING OF TERMS AND CONDITIONS ATTACHED TO AND INCORPORATED INTO SASKENERGY'S LICENSE AND AUTHORIZATION OF YOUR USE OF THIS DATA SEE THE FOLLOWING WEBSITE LINKS: HTTP://WWW.SASKENERGY.COM/DISCLAIMER.ASP OR HTTP://WWW.TRANSRAS.COM/DISCLAIMER.ASP

