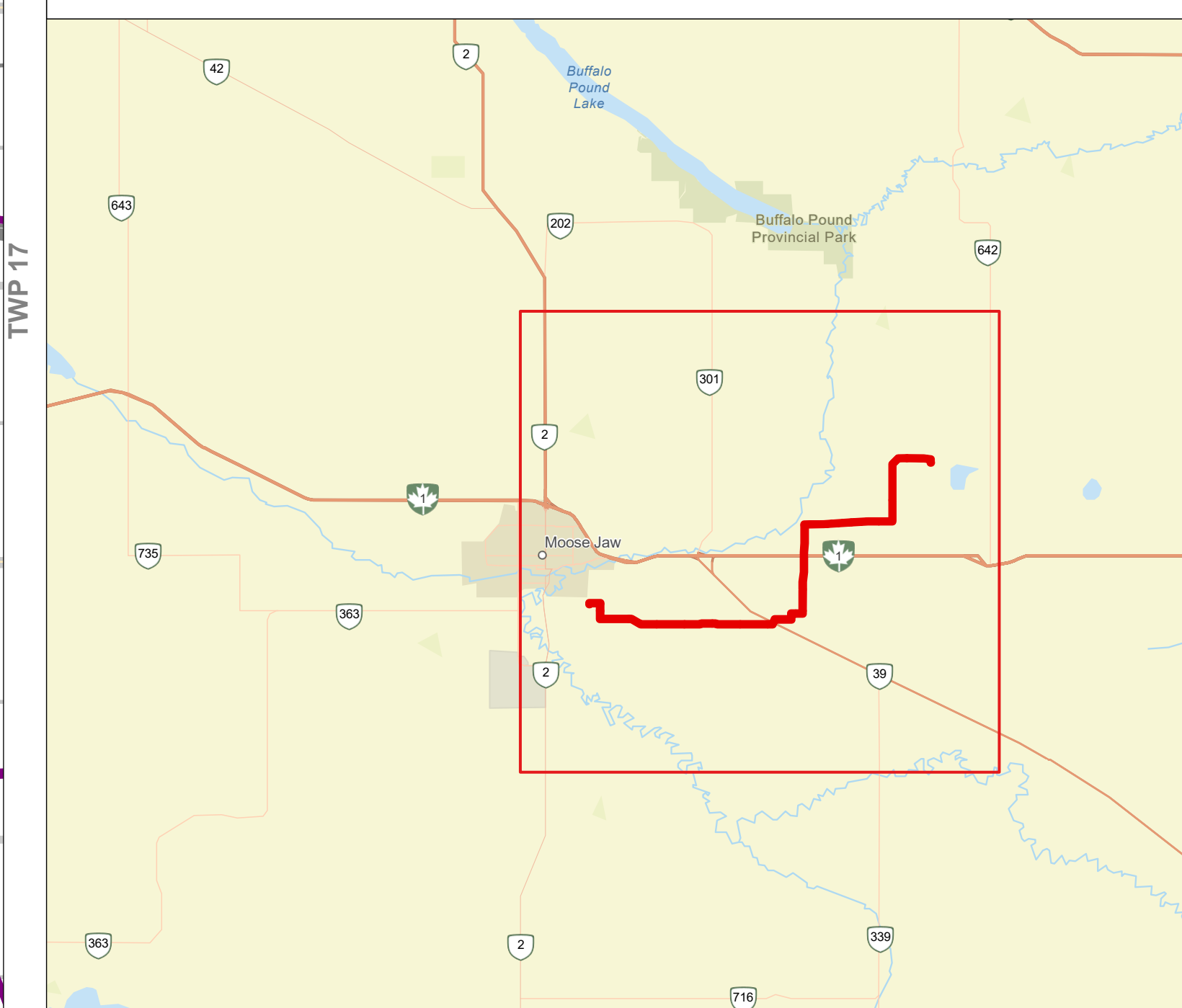


PIPELINE OVERVIEW MAP

2-27-16-26 W2M
to
8-22-17-24 W2M











R.M. of Moose Jaw No. 161
R.M. of Pense No. 160
R.M. of Baidon No. 131
R.M. of Redburn No. 130

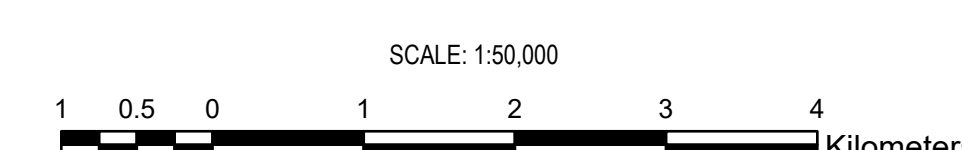
SASKATCHEWAN



KEY MAP SCALE: 1:500,000

Legend

-  TRANSGAS Proposed Pipeline
-  TRANSGAS Pipeline
-  Foreign Pipeline
-  Railway
-  City / Town
-  River / Creek
-  Highway
-  Collector
-  Local Street
-  Resource / Recreation



No.	DESCRIPTION	DATE	BY	CHK
0	ISSUED	2021-08-25	EH	TDS

CALTECH SURVEYS | BRITISH COLUMBIA 250-263-9121 | ALBERTA 403-263-9055 | SASKATCHEWAN 306-775-1814 | MANITOBA 204-748-1053
www.caltechsurveys.com

DRAWN BY: EH | DATE: 2021-08-25 | JOB NO.: 320-2175 | PAGE 1 of 1

PROJECTION: WGS 1984 Web Mercator Auxiliary Sphere
LAYOUT: 34 x 44 (ANSI E) Landscape
DRAWING: \\regfile1\cadd\Projects\2021\1755 - GIS1 - Mapping\320-2175M01.aprx

NOTE:
1) THIS DATA IS OWNED BY SASKENERGY, ITS AFFILIATES OR THIRD PARTIES AND IS PROVIDED TO YOU ON THE FOLLOWING TERMS:
2) DATA IS PROVIDED AS IS WITHOUT WARRANTY OR REPRESENTATION OF ACCURACY, TIMELINESS OR COMPLETENESS AND IS CURRENT TO DATE INDICATED.
3) LOCATIONS OF GAS LINES ARE APPROXIMATE ONLY AND YOU MUST PLACE A REQUEST FOR EXACT FACILITY LOCATES TO SASKENERGY CALL CORPORATION, TOLL FREE AT 1-866-924-4888 OR THROUGH WWW.SASKENERGY.COM
4) YOU AGREE TO INDEMNIFY SASKENERGY FOR ANY CLAIM FOR DAMAGES THAT ARISES OUT OF YOUR IMPROPER USE OR DISCLOSURE OF THE DATA.

FOR COM PLETE LISTING OF TERMS AND CONDITIONS ATTACHED TO AND INCORPORATED INTO SASKENERGY'S LICENSE AND AUTHORIZATION OF YOUR USE OF THIS DATA SEE THE FOLLOWING WEBSITE LINKS: HTTP://WWW.SASKENERGY.COM/DISCLAIMER.ER.ASP OR HTTP://WWW.TRANS GAS.COM/DISCLAIMER.ASP

