






Data Source Acknowledgement(s):
 Adapted from: Information Services Corporation of Saskatchewan,
 SaskGIS Cadastral Dataset and/or Topographic Dataset

Contains information licensed under the Open Government License – City of Regina
 © 2015 SaskEnergy Incorporated and Subsidiaries. All right reserved respecting the
 facilities of these companies. © 2015 ISC respecting the basemap product. All right reserved.

Attention: This confidential data is owned by SaskEnergy, its affiliates or third parties and is provided to you on the following terms:
 1) data shall not be disclosed to third parties or used for any other purpose than agreed; 2) data is provided 'as is' without warranty
 or representation of accuracy, timeliness or completeness and is current to date indicated; 3) locations of gas lines are approximate
 only and you must place a request of exact facility locates to Sask1st Call Corporation, toll free at 1-866-828-4888 or through
 www.sask1stcall.com; 4) you agree to indemnify SaskEnergy for any claim for damages that arises out of your improper use or disclosure
 or the data. For complete listing of terms and conditions attached to and incorporated into SaskEnergy's license and authorization
 of your use of this data see the following website links: www.saskenergy.com/disclaimer.asp

 TransGas Ltd. Pipelines	 Municipality Boundary	Pipeline Right of Way
 Park		 Acquired TransGas Easement
		 Acquired TransGas Easement/ Proposed 2022 Construction

TransGas Regina West 2022 Construction

