

Source: Esri, Maxar, Earthstar Geographics, and the GIS User Community




Data Source Acknowledgement(s):
 Adapted from: Information Services Corporation of Saskatchewan, SaskGIS Cadastral Dataset and/or Topographic Dataset. Contains information licensed under the Open Government License – City of Regina. ©2015 SaskEnergy Incorporated and Subsidiaries. ©2015 ISC respecting the basemap product. All right reserved respecting the facilities of these companies.

Attention: This confidential data is owned by SaskEnergy, it's affiliates or third parties and is provided to you on the following terms: 1) data shall not be disclosed to third parties or used for any other purpose than agreed; 2) data is provided 'as is' without warranty or representation of accuracy, timeliness or completeness and is current to date indicated; 3) locations of gas lines are approximate only and you must place a request of exact facility locates to Sask1st Call Corporation, toll free at 1-866-828-4888 or through www.sask1stcall.com; 4) you agree to indemnify SaskEnergy for any claim for damages that arises out of your improper use or disclosure of the data. For complete listing of terms and conditions attached to and incorporated into SaskEnergy's license and authorization of your use of this data see the following website links: www.saskenergy.com/disclaimer.asp

Proposed Meter Station Upgrade

 Nipawin Meter Station Upgrade

Reference Layers

-  TransGas Ltd. Gas Lines
-  Township
-  Section

Nipawin Meter Station Upgrade

